





Year 8: ASK Yourself!

Subject: Geography
Unit: Hazards

	Launching 1-2	Developing 3-4	Progressing 5-6	Mastering 7-9
 S skills				
Ordnance Survey Maps / Atlases/ GIS	I need to be able to collect information from an atlas. I can use numerical skills to look at data. I can work in a team. I can ask questions about countries.	I can collect information from an atlas. I can use numerical skills and create graphs. I work well in a team. I can ask good questions about facts.	I can confidently use an atlas. I can create graphs using good numerical skills. I work well in a team. I can enquire about countries.	I can expertly use an atlas. I can use data and create graphs, recognising patterns in them. I work very well in a team. I can enquire and question about countries' facts.
 K knowledge				
Hazards	I can say what volcanoes and earthquakes are. I can say some places where you can find them. I can say what problems they cause and some benefits. I can say how these are different in some countries.	I can describe what volcanoes and earthquakes are. I describe their location. I can describe what benefits and problems they cause. I can say describe how these differ from country to country.	I can explain why volcanoes and earthquakes occur. I can describe their location globally. I can explain their differing impacts on places and how these impacts vary depending on what country you are in.	I can explain why volcanoes and earthquakes occur and where they form. I can explain in detail their differing impacts on places and how these impacts vary depending on what country you are in.