





## Year 8: ASK Yourself!

**Subject: Geography**

**Unit: Urbanisation**

	Launching 1-2	Developing 3-4	Progressing 5-6	Mastering 7-9
				
<b>Ordinance Survey Maps</b>	<p>I need to be able to collect information from an atlas.</p> <p>I can use numerical skills to look at data.</p> <p>I can work in a team.</p> <p>I can ask questions about countries.</p>	<p>I can collect information from an atlas.</p> <p>I can use numerical skills and create graphs.</p> <p>I work well in a team.</p> <p>I can ask good questions about facts.</p>	<p>I can confidently use an atlas.</p> <p>I can create graphs using good numerical skills.</p> <p>I work well in a team.</p> <p>I can enquire about countries.</p>	<p>I can expertly use an atlas.</p> <p>I can use data and create graphs, recognising patterns in them.</p> <p>I work very well in a team.</p> <p>I can enquire and question about countries' facts.</p>
				
<b>Milton Keynes</b>	<p>I can name types of settlement based on their size.</p> <p>I can begin to describe functions of settlements.</p> <p>I can say what urbanisation is.</p> <p>I can say why it is different in other countries.</p>	<p>I can describe types of settlement as well as their scale.</p> <p>I can describe the functions and features of settlements.</p> <p>I can describe what urbanisation is.</p> <p>I can describe the some of the advantages and disadvantages of urbanisation.</p>	<p>I confidently know what settlements are and why we have different sized ones.</p> <p>I can confidently describe their varied features and functions.</p> <p>I can explain urbanisation.</p> <p>I can explain the main advantages and disadvantages of urbanisation.</p>	<p>I understand and can apply the differences between different settlements.</p> <p>I can expertly explain their varied features and functions.</p> <p>I understand and can apply the term urbanisation.</p> <p>I can explain the advantages and disadvantages of urbanisation in other countries.</p>