





Year 9: ASK Yourself!

Subject: Geography

Unit: Geographical Skills

	Launching 4	Developing 3	Progressing 2	Mastering 1
 skills				
	I need to be able to: Analyse and interpret data. Develop my transferrable numeracy skills. Work well in a group.	I can partially: Analyse and interpret data. Demonstrate my transferrable numeracy skills. Work well in a group.	I can confidently: Analyse and interpret data. Demonstrate a consistent level of numeracy. Work well in a group.	I can expertly: Analyse and interpret data. Demonstrate a consistently high level of numeracy. Write effective arguments from a variety of perspectives.
 knowledge				
	I need to know: How to read Ordnance Survey maps. The location of the Continents and Oceans of the world.	I know: Some of the ways to interpret Ordnance Survey maps. How to give four and six figure grid references. The locations of the main Oceans and Continents of the World.	I confidently know: The ways to interpret Ordnance Survey maps. How to give four and six figure grid references. The locations of the main Oceans and Continents of the World. The location of many of the countries of Europe.	I understand and can apply: The ways to interpret Ordnance Survey maps. How to give four and six figure grid references. The locations of the main Oceans and Continents of the World. The location of many of the countries of Europe. Indicators of development within these nations